



CRUISE PORT OF **KRISTIANSUND**

THE GATEWAY TO THE ATLANTIC OCEAN ROAD

– KRISTIANSUND N, NORWAY –

CRUISE PORT OF **KRISTIANSUND N**

Port Information Handbook

Updated: November 2024




Kristiansund N – Port Information Handbook
All information is subject to change and errors.

GENERAL INFORMATION – PORT OF KRISTIANSUND N	
Position	63°06'37.7"N 7°43'40.6"E
Port authority	Port of Kristiansund and Nordmøre IMC Astrups gate 9, NO-6509 Kristiansund N
Harbour master	Knut Mostad (+47) 902 08 544 km@knhavn.no
Port service office	(+47) 992 99 120 (24/7) havnevakt@knhavn.no
PSO	Geir Kjønnøy (+47) 930 11 013 gk@knhavn.no
PFSO	Storkaia: Bjørnar Eresvik (+47) 926 83 703 be@knhavn.no Devoldholmen: Geir Kjønnøy (+47) 930 11 013 gk@knhavn.no
VHF	Channel 12
Web site	www.knhavn.no www.knhavn.no/cruise
Distance to airport	Kristiansund Kvernberget, 8 km

PORT OF CALLS AND BOOKING INFORMATION	
Annual cruise ship calls	15–25
Cruise lines calling (2023-2025)	Ambassador, Azamara, Costa, Fred. Olsen, Hapag-Lloyd, Mystic, NCL, Nicko, Oceania, Phoenix, P&O, Regent Seven Seas, Ritz-Carlton, Saga, Scenic, Silversea.
Scheduled calls this year	www.knhavn.no/cruise/cruise-calls
Itinerary planner	planner.cruise-norway.no
Booking	Via ship agent
Cancellation fee	No
Environmental discounts	Yes. Based on ESI score.

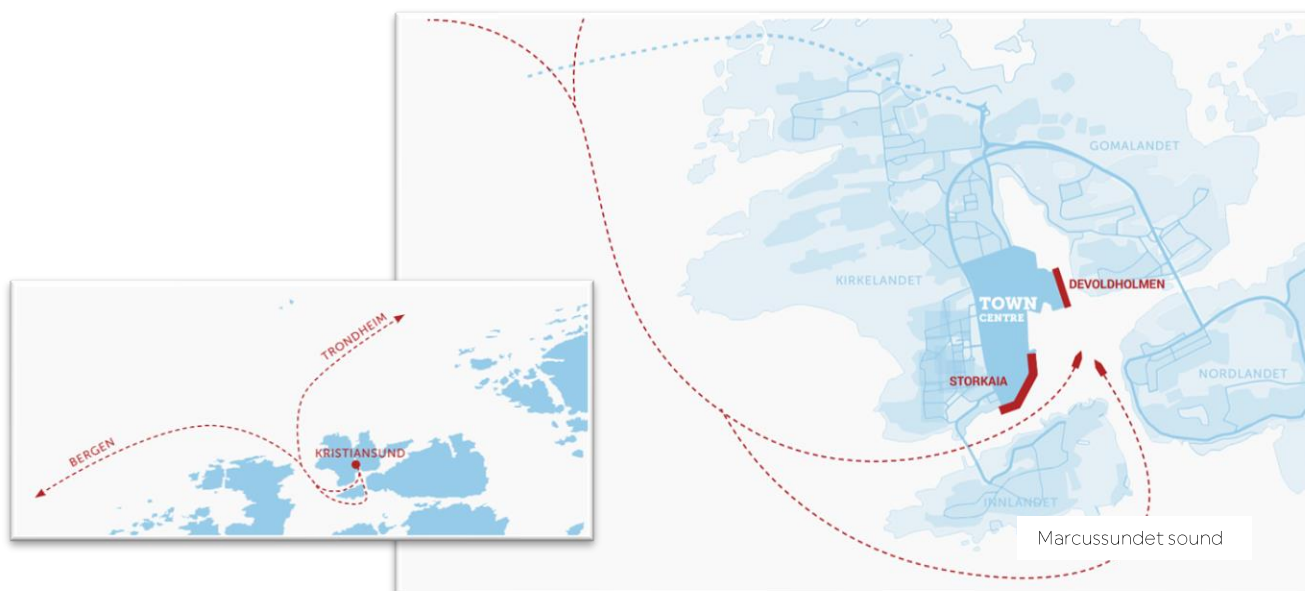
CRUISE BERTHS IN KRISTIANSUND TOWN CENTRE – QUICK GUIDE (Detailed information below)		
Berth	STORKAIA	DEVOLDHOLMEN
Length	300 m	205 m
Depth	10 m	10 m
Height quayside	Low 3.55 m / High 2.30 m	Low 3.55 m / High 2.30 m
Fenders	Dumper tires	Dumper tires
Shore power	850 kWh	No
Landing largest ship	300 m (LOA) / 9.5m (Draft)	220 m (LOA) / 9.5 m (Draft)

Kristiansund town centre with two cruise piers and a variety of attractions within walking distance:



LOCAL CONDITIONS	
Time zone	Summer GMT +2, winter GMT +1
Tidal movement	1.8 m
Tidal currents	1-2 knots, no significant importance for cruise ships.
Prevailing winds	SW 5–15 m/s NE 5–15 m/s
Notable weather conditions	No
Live weather/tidal information	https://www.kartverket.no/en/at-sea/se-havniva/result?id=923708&location=Kristiansund

NAVIGATION	
Approach channel	Marcussundet sound
Width of channel	137 m
Depth of channel	Min. 30 m
Length of channel	555 m
Is approach buoyed?	No
Air draft restrictions	No
Turning basin	Depth 15 m/diameters 420 m Depth 20 m/diameters 360 m



PILOTAGE	
Pilot station	Grip/Kristiansund 12 nm, approx. 1 hour sailing
Position of pilot station	Grip inner (63°14'00.1"N 7°42'11.9"E)
Compulsory pilotage	Yes
Pilot channel	16/13

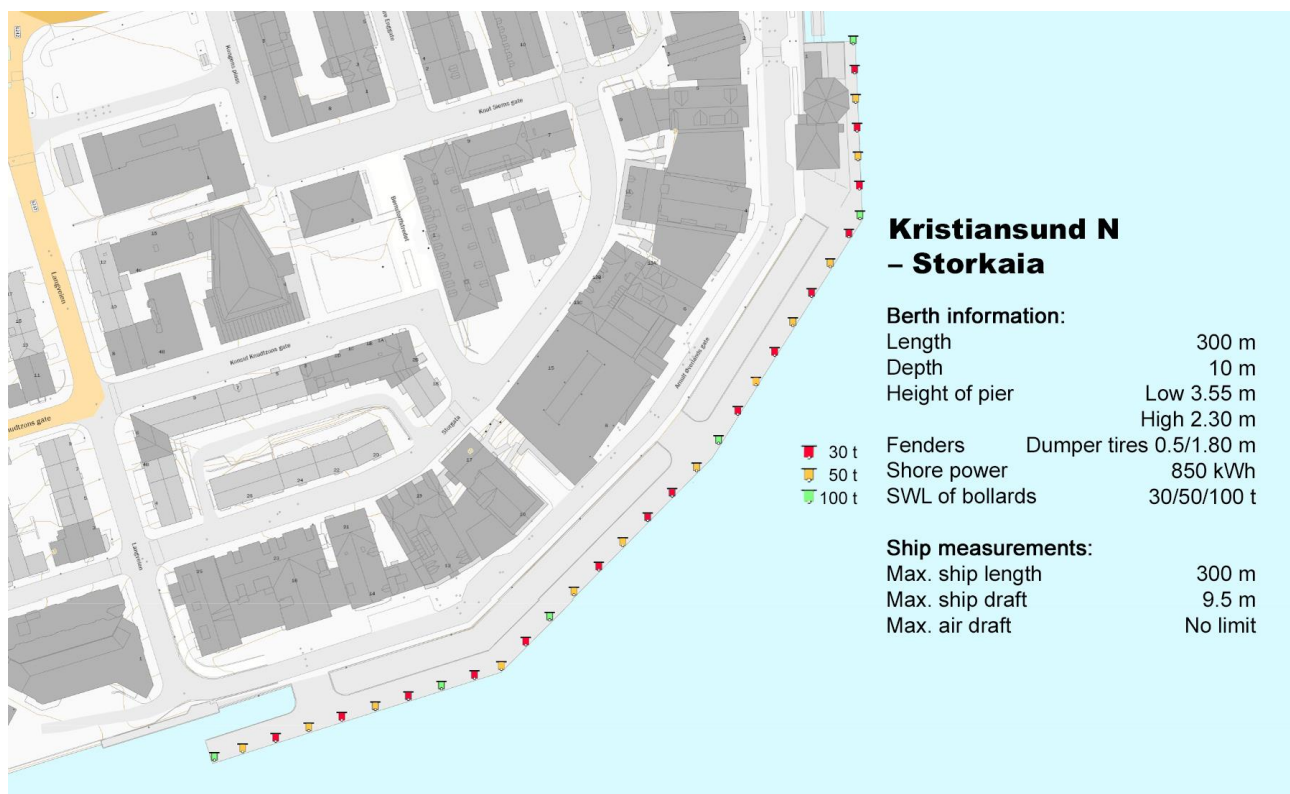
TUGS	
Compulsory	No
Available	Yes (3)
Type of tugs	"Waterchief" 72 ttp (ASD), "Waterman" 26 ttp, "Waterlord" 38 ttp Info: https://taubaatservice.no/eu/tugboats
Notice required	24 hrs (by urgent calls, 30 min. if available)
Prices and contact	Kristiansund Taubåtservice (+47) 71 67 95 30 post@taubaatservice.no

PORT SERVICES AND EQUIPMENT	
Fresh water bunkering	Yes. Min. 24 hrs notice. Detailed info under respective berth below.
Bunker station/vessels	Haltbakk Bunkers. (+47) 926 85 941 ordre@haltbakkbunkers.no Capacity 5-1.000 m3 within 6-12 hrs.
Garbage landing	Garbage containers upon request. Min. 24 hrs notice.
Kind of wastes that can be landed	Mixed waste - Mixed crushed glass - Crushed aluminium cans - Crushed steel/tin cans - Cardboard-paper - Plastic materials - Pallets-wood waste - Electronics and batteries Galley waste (produced in Norway only) - Paint, glue and varnish. Sludge and oily water - Grey and black water - Oil rags - Food waste Cat. 1 (from ships in international traffic).
Sludge landing	By truck. Min. 24 hrs notice.
Grey water landing	By truck, by external supplier. Min. 24 hrs notice. For prices and info, please contact: - SAR Gruppen. (+47) 71 58 14 04/957 96 222 post.kristiansund@sargruppen.no Kristiansund municipality. (+47) 71 57 40 00 servicertorg@kristiansund.kommune.no
Shore gangway	2 gangways available for rent. Length: 12 m.
Yokohama fenders	2 items for rent. Dimensions: 2.0 x 3.5 m.
Forklift	Electrical forklift available.

PORT REGULATIONS/RESTRICTIONS	
Air draft restrictions	No
Speed limits	Inner harbour max. 5 knots
Drone flying	Please note that due to the proximity to Kristiansund airport (Kvernberget), it is forbidden to fly a drone in Kristiansund town without permission. Breaking the rules can lead to fines and/or seizure of equipment.
Deck cleaning – with chemicals	Restricted. Permission considered on request.
Deck cleaning – without chemicals	Allowed
Hull cleaning – with chemicals	Prohibited
Hull cleaning – without chemicals	Allowed
Hull scraping	Prohibited
Hull painting – touch up	Allowed
Hull painting – large scale	Prohibited
Ballast operations	Allowed
Ballast water reporting form required	Yes
Lifeboat lowering (for drill purposes)	Allowed
Max. fuel sulphur content limits – when entering the port	National rules
Max. fuel sulphur content limits – at berth	National rules
Scrubbers (EGCS) – open loop system operation	Prohibited
Scrubbers (EGCS) – closed loop system operation	Allowed

STORKAIA CRUISE PIER

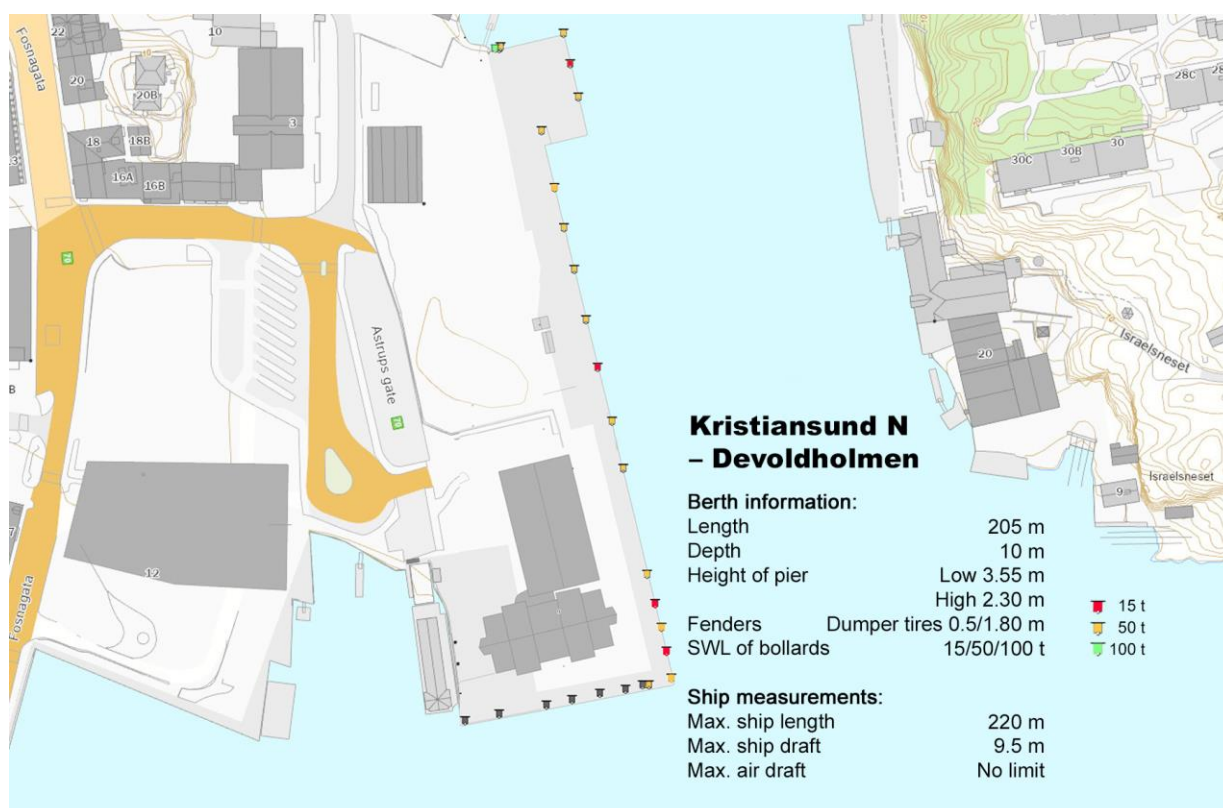
BERTH DETAILS: STORKAIA	
Name of berth	Storkaia (63°06'37.1"N 7°44'02.0"E)
ISPS certified	Yes (NOKSU-0013)
Length of berth	300 m
Reference depth alongside berth	10 m
Max. length of vessel alongside	300 m
Max. draft of vessel alongside	9.5 m
Max. air draft of vessel alongside	No limit
Type of fenders	Dumper tires 0.5/1.80 (no distance between)
Largest vessel berthed alongside to date	Norwegian Jade (294 m/93.558 GT)
SWL of bollards	30/50/100 t (approx. 15 m between) Placement of bollards – see image below
Dock apron width	15 m
Docking direction	Starboard or portside, either sides can be used
Height of pier	3.33 m at CD at LAT, 3.55 m at MLLW, 2.3 m at MHHW
Max. tidal range	1.8 m
Obstacles on the berth	No
Freshwater available	Yes, pumping rate 30–40 m ³ per hour. Min. 24 hrs notice.
Type of freshwater supply	Shore connection
Max. amount that can be bunkered	No limit
Fresh water supplier and rates	Supplier: Kristiansund municipality Rates: https://www.kristiansund.kommune.no/tjenester/skatt-og-avgift/kommunale-avgifter/vann-og-avlopsgebyr/
OPS	Low voltage only. Capacity 850 kWh.
Shorex busses parking	Yes
Cruise terminal	No



DEVOLDHOLMEN CRUISE PIER

(Available for calls between 6am and 4pm)

BERTH DETAILS: DEVOLDHOLMEN	
Name of berth	Devoldholmen (63°06'50.9"N 7°44'15.0"E)
ISPS certified	Yes (NOKSU-0004)
Length of berth	205 m
Reference depth alongside berth	10 m
Max. length of vessel alongside	220 m
Max. draft of vessel alongside	9.5 m
Max. air draft of vessel alongside	No limit
Largest vessel berthed alongside to date	Spirit of Adventure (236 m)
Type of fenders	Dumper tires 0.5/1,80 (no distance between) – in process
SWL of bollards	15/50/100 t (approx. 15 m between) Placement of bollards – see image below
Dock apron width	15 m
Docking direction	Either starboard or portside, but starboard is preferred.
Height of pier	3.33 m at CD at LAT, 3.55 m at MLLW, 2.3 m at MHHW
Max. tidal range	1.8 m
Obstacles on the berth	No
Freshwater available	Yes, pumping rate 50 m3 per hour
Type of freshwater supply	Shore connection
Max. amount that can be bunkered	No limit
Fresh water supplier and rates	Supplier: Port of Kristiansund or Kristiansund municipality (depending on connection point) Rates: Port of Kristiansund, In accordance with the applicable port regulations "Havneregulativ 2025". NOK 36,50/m3 + connection fee per delivery, NOK 841,50/1.683 inside/outside office hours. Kristiansund municipality, https://www.kristiansund.kommune.no/tjenester/skatt-og-avgift/kommunale-avgifter/vann-og-avlopsgebyr/
OPS	No
Shorex busses parking	Yes
Cruise terminal	No. Waiting room and toilets available.



ANCHORAGE	
Designated position	Bolgsvaet (63°05'51.0"N 7°45'27.4"E)
Depth of water at anchorage	180 m
Type of bottom	Sand and mud
Max. length of vessel at anchorage	No limit
Max. draft of vessel at anchorage	No limit
Max. air draft of vessel at anchorage	No limit
Distance to tender berth	1.5 nm
Position of tender berth	TBA
Type of berth (fixed or floating)	TBA
Tender berth height	TBA

DESTINATION INFO – KRISTIANSUND AND SURROUNDINGS	
<p>Welcome to Kristiansund, an intimate, colourful seaport spread across four main islands at the ocean's edge, with a charming harbour at its heart. Known for its clipfish (bacalhau) and opera, Kristiansund and the surrounding region offer diverse nature, attractions, and activities. Kristiansund is also the closest port to the must-see Atlantic Ocean Road. Town centre with eateries, cafés, shopping, souvenirs, and local handicrafts and jewellery.</p>	
Tours and excursions	<ul style="list-style-type: none"> • The Atlantic Ocean Road (30 min. drive) • Kvernes stave church (30 min. drive) • Seal safari at the Atlantic Ocean Road (40 min. drive) • Bergtatt marble caves (1 h drive) • Tingvoll – world's best cheese and cider tasting (1 h drive) • Grip island (3,5 hrs excursion)
Too see and do in the town	<ul style="list-style-type: none"> • Sundbåten harbour boat • The Norwegian Clipfish/Bacalhau Museum • Kirkelandet church, "The Atlantic Cathedral" • Vanndammen park and Varden tower • Sherpa stairs up the Mount Kvernberget • Mellemværftet shipyard museum
Themed cruise	Opera. Annual opera festival in February, private performances all year round. Opera as an on-board event. Norway's oldest opera in town.
Online cruise manual	https://knhavn.no/media/ilbbamjv/kristiansund_gateway-to-the-atlantic-ocean-road.pdf
Tourist information	Tourist office in Hauggata 2 (Kaibakken). Opening hours: Mon–Thu 9–15, Fri 9–14. City map and "What's on today" available at cruise pier.
Public Wi-Fi	<ul style="list-style-type: none"> • Free Wi-Fi network "Kristiansund" is available at certain public areas, such as Carolines Plass (outside the library), Kongens Plass and Rådhusplassen (town square). • ALTI shopping centre directly opposite Storkaia berth
Crew activities	As above, as well as library, cinema, indoor water park/swimming pool, ice skating, curling, golfing, hiking, outdoor activities, sea bathing, shopping.
Crew guide	https://knhavn.no/media/zfvp1sh/crew-guide-for-cruise-port-of-kristiansund.pdf



Storkaia cruise pier



Devoldholmen cruise pier